



SC 1450203.1.01

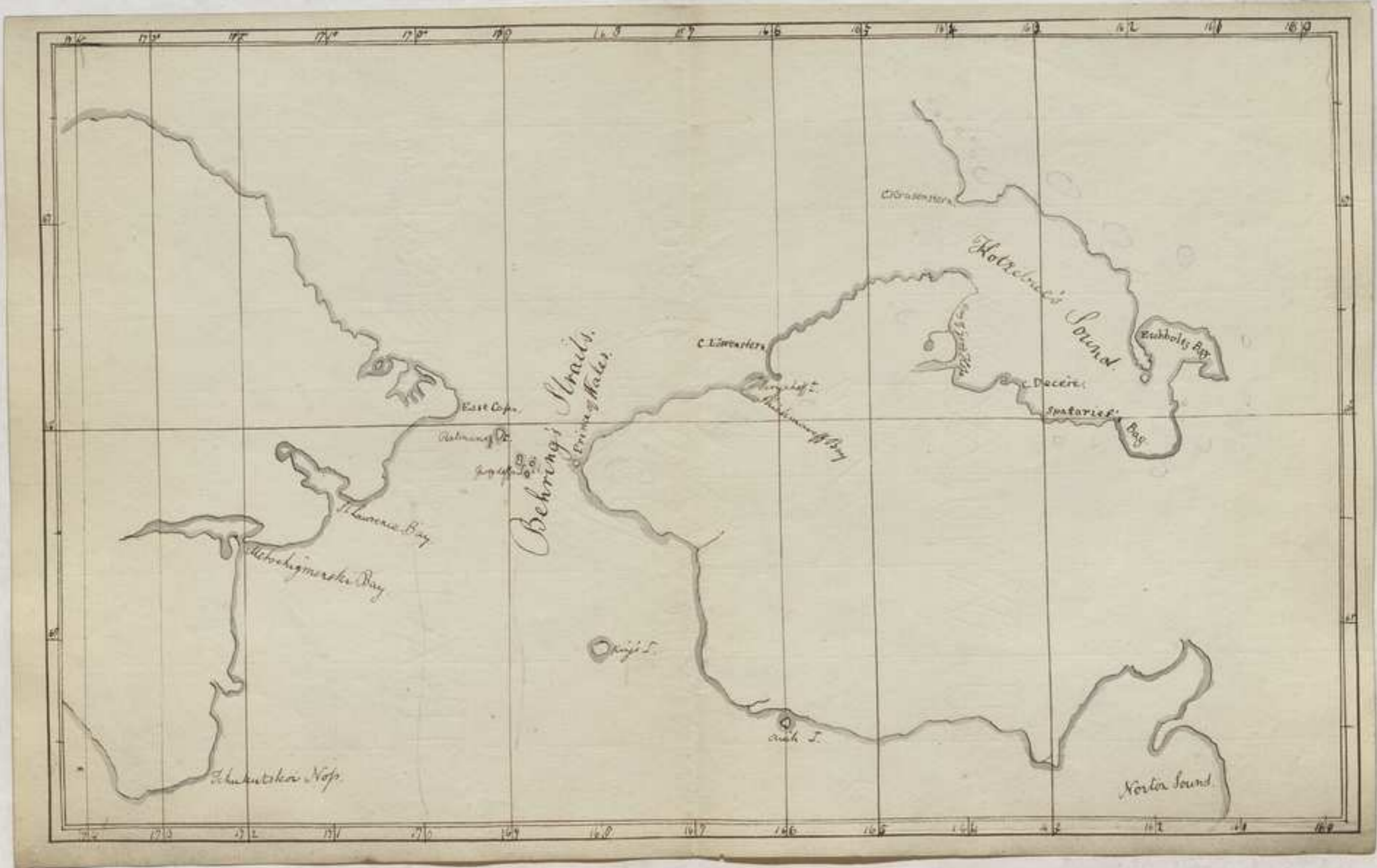
14371

General Chart of Capt. Parry's
First voyage in Hecla & Griper
May 4, 1819, ended Nov. 1820.

313.8
6326



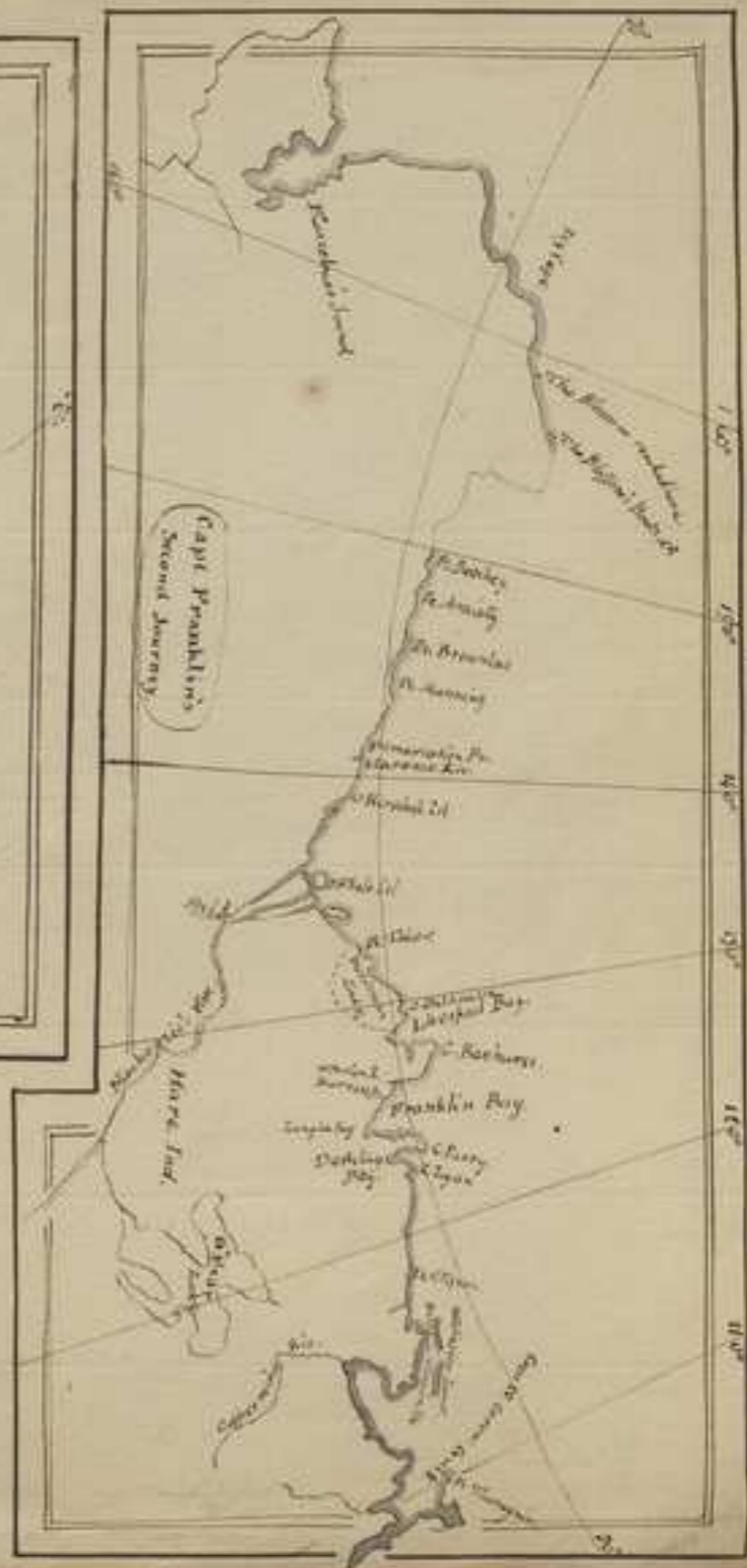
2425



SC M50203.1.02

T
"

T
319.8
G326



SC 115 0203.103 A+B

T
319.8
6326

S

185° 186° 187° 188° 189°

A monument was erected on the shore. The thick ice of the point was left in.

The islands groups about NW to SE

The Blue Hills

SABINE ISL

Islet of Bathurst Island.

HEASTMARTIN I.

C. Harvey
LADDON'S GULF
C. Mappin

ISLAND

MELVILLE

Waterbury Bay
N. Nicholson
Meeks and Sipes Bay

21 feet

1000
was the
highest
and this had
HARVEY'S LAND

185° 186° 187° 188° 189°

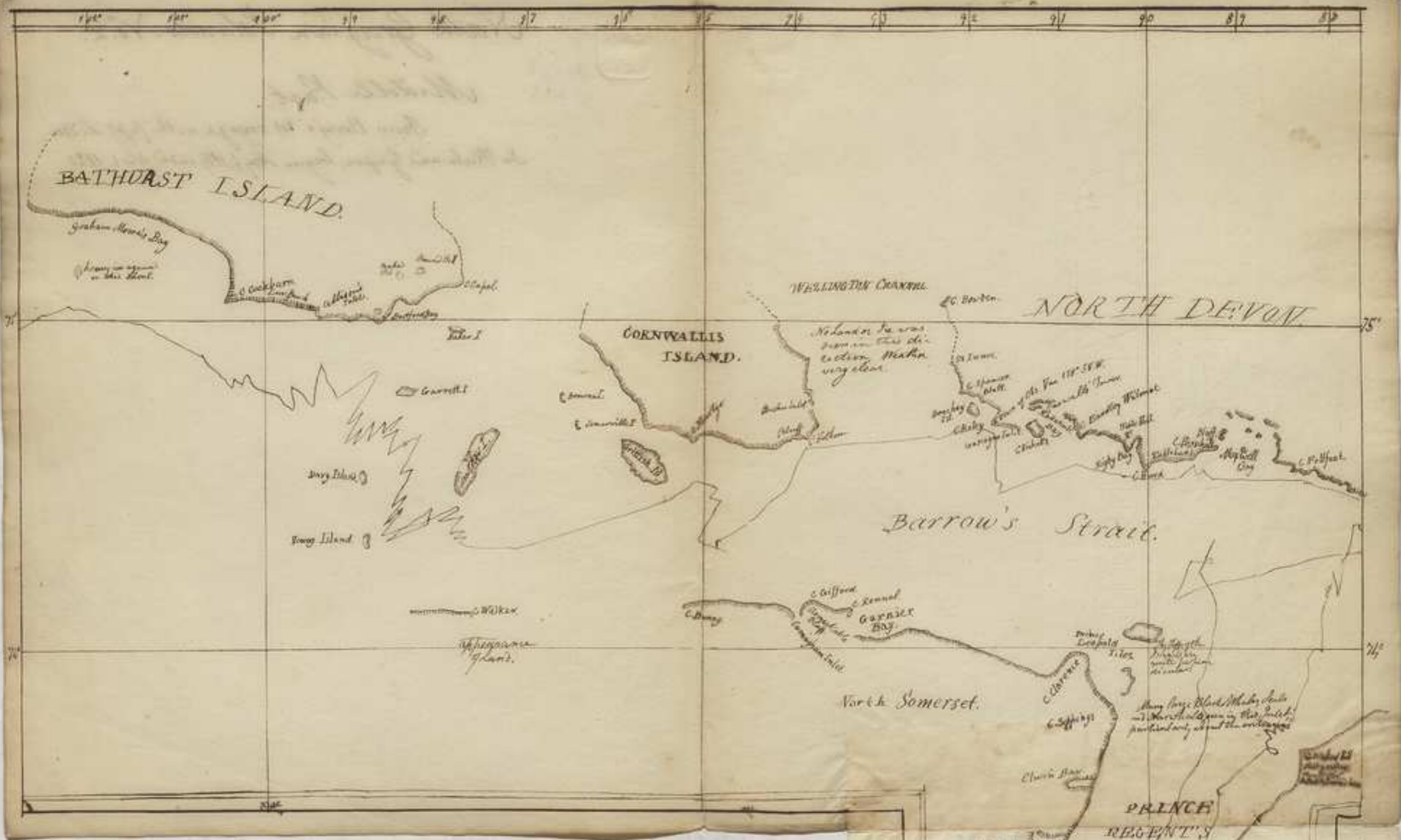
T
919.8
6326

North Georgian Islands No 1.

Western Part.

From Parry's 1st voyage with Capt Liden
In Hecla and Griper, begun May 4, 1819 and ended Nov. 1, 1820





North Georgian Islands No. 2

T
519.8

6326

Middle Part

From Parry's 1st voyage with Capt. Lidin,
In Hecla and Griper, begun May 4, 1819, ended Nov. 1820



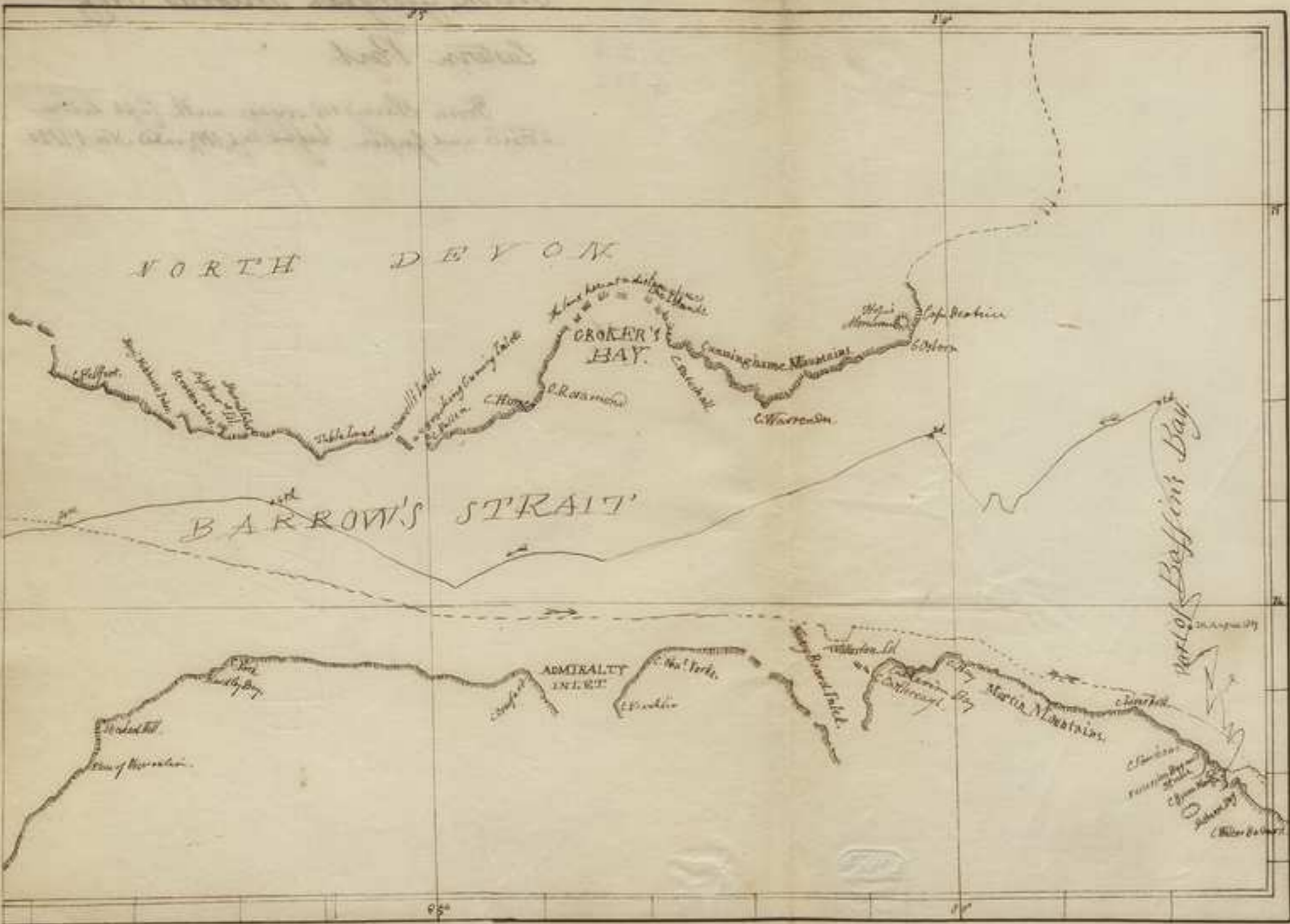
NORTH DEVON

CROKER'S BAY

BARROW'S STRAIT

ADMIRALTY INLET

North of Beffins Bay



North Georgian Islands. No 2

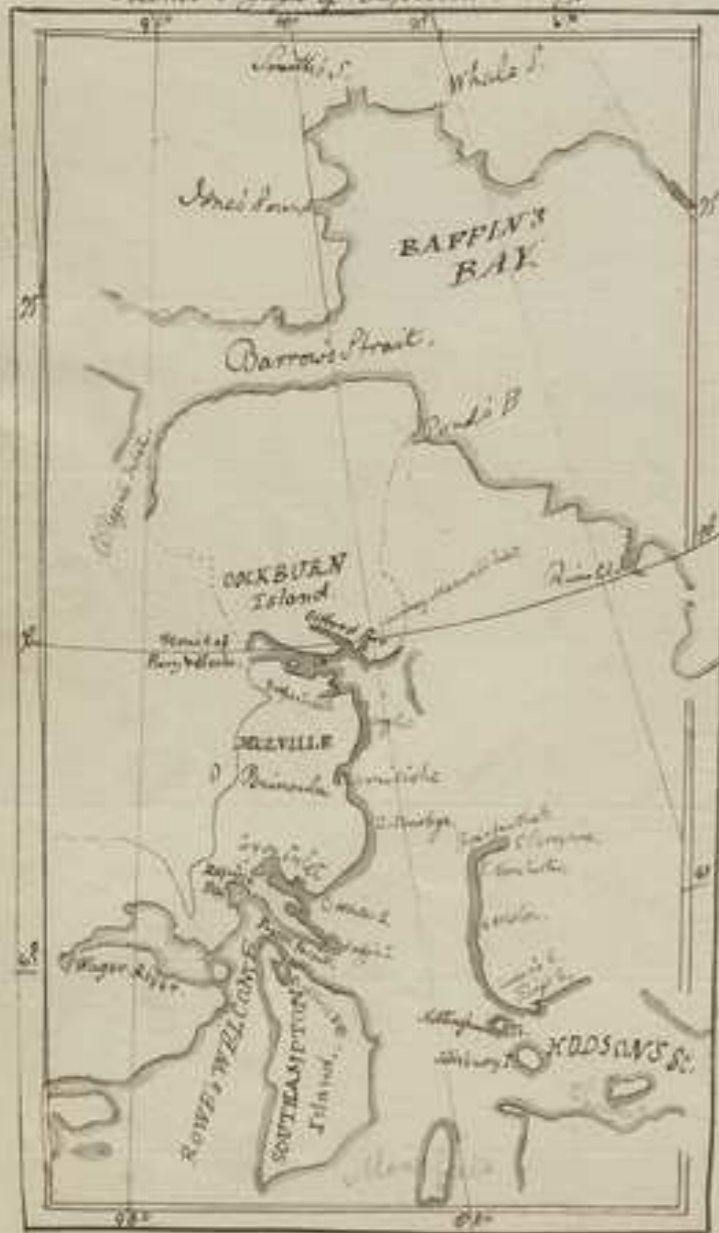
T
913.8
6326

Eastern Part

From Parry's voyage with Capt. Lister
in Hecla and Griper. begun Aug. 1819, ended Nov. 1, 1820

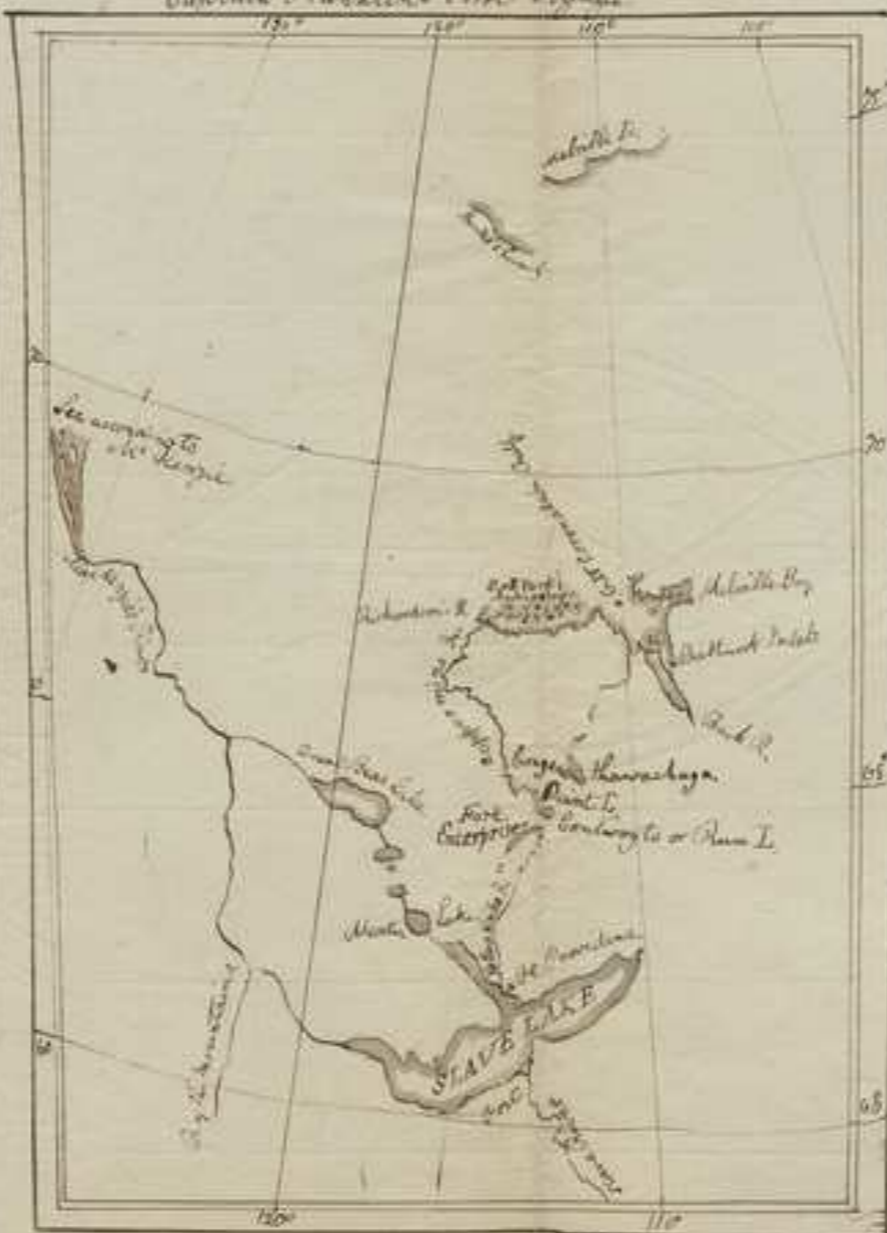
A

Second Voyage of Captain Parry



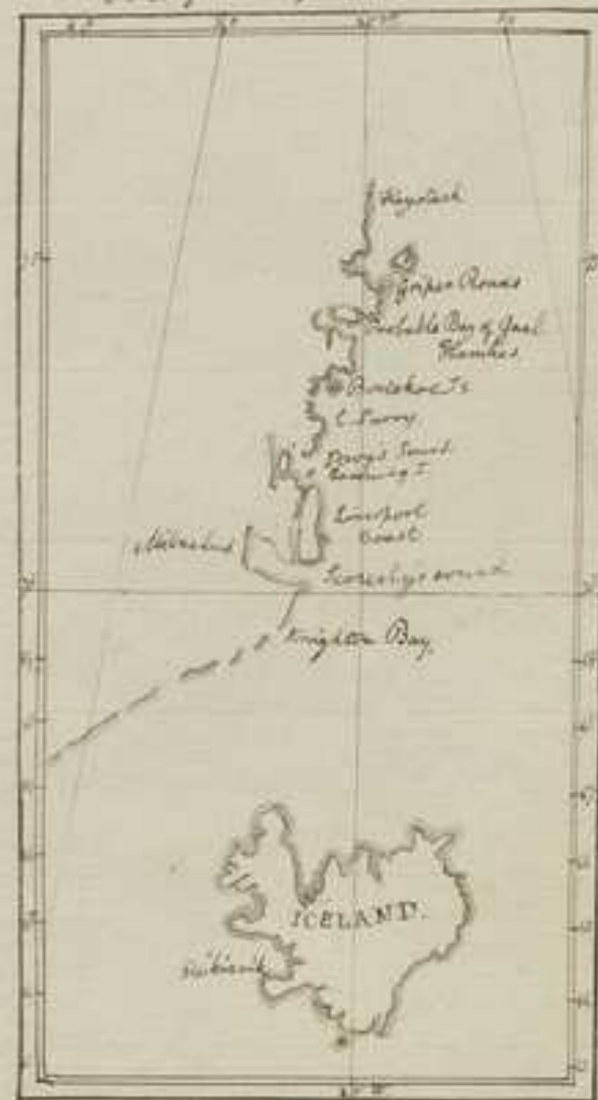
B

Captain Franklin's First Voyage



C

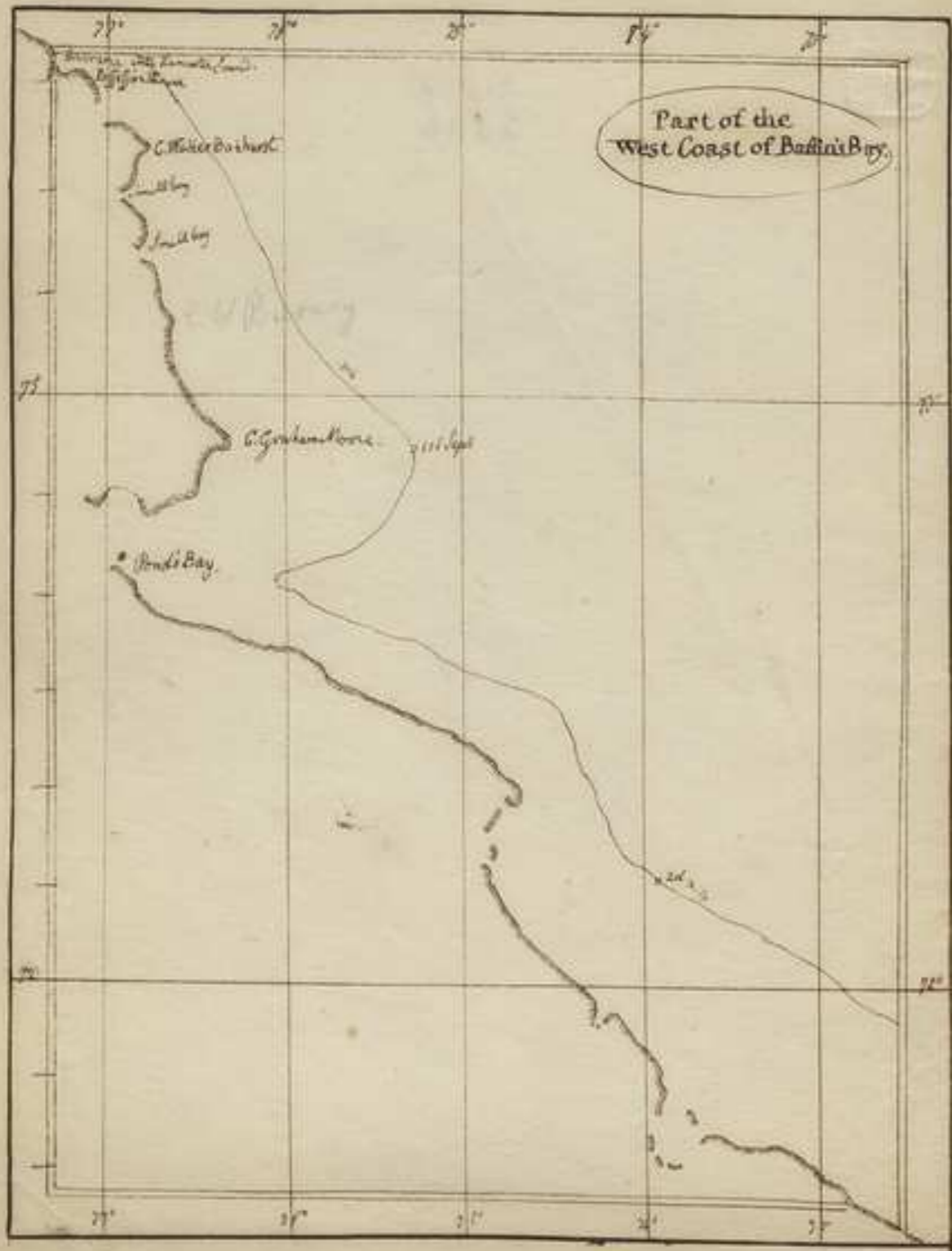
Part of East Greenland



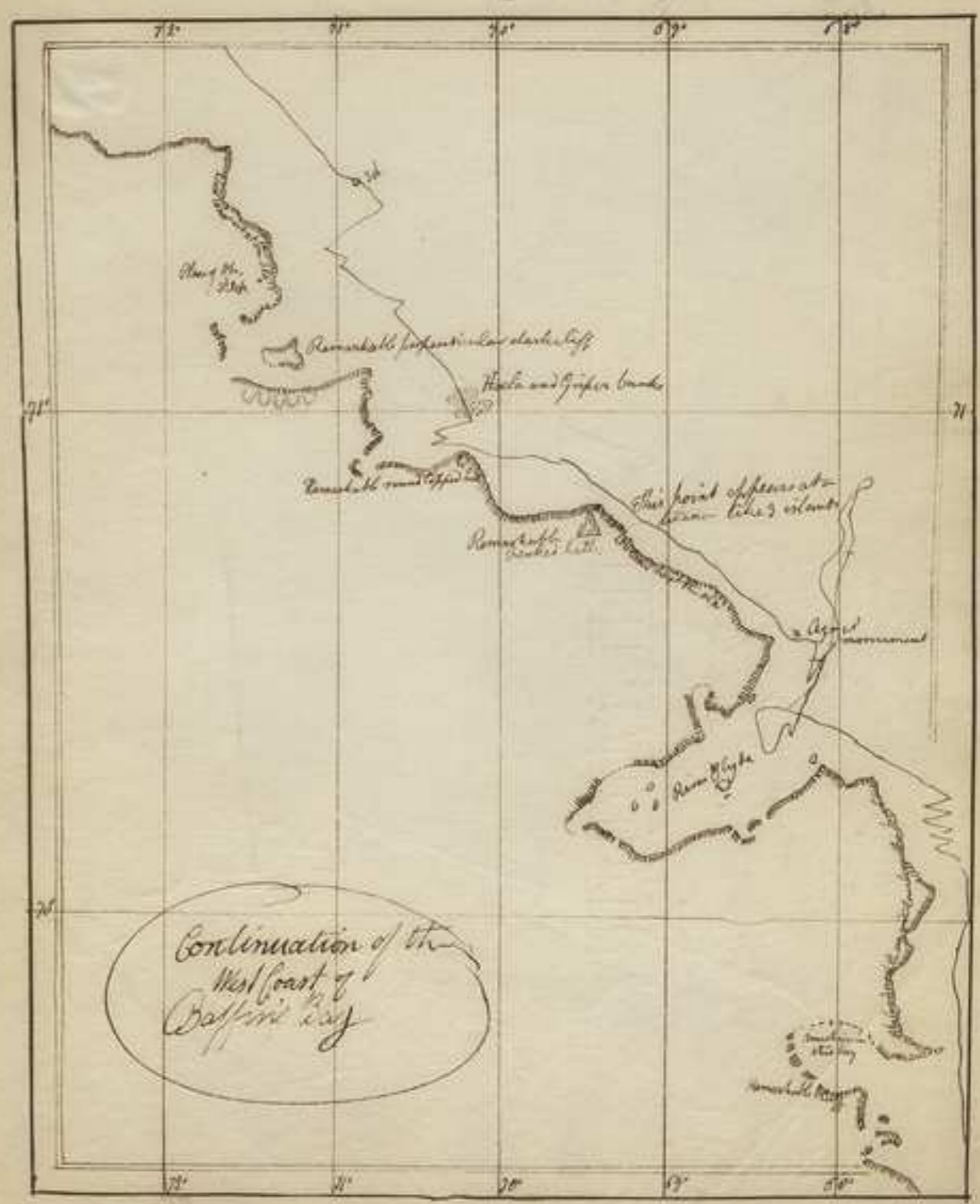
SC MS 0203.1.07 A-B-C

T
919.8
G324

A



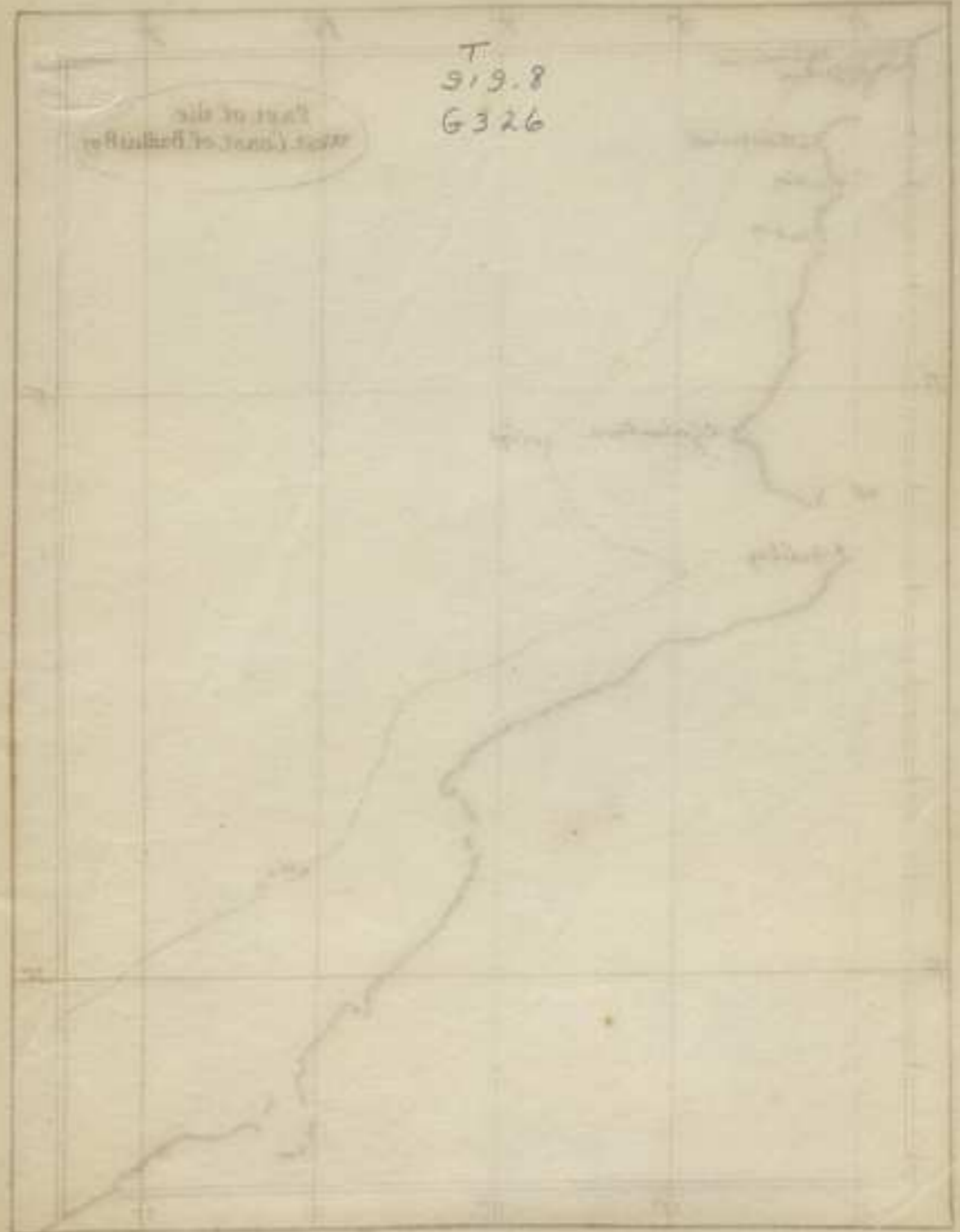
B



SC MS 0203.1, 08 A + B

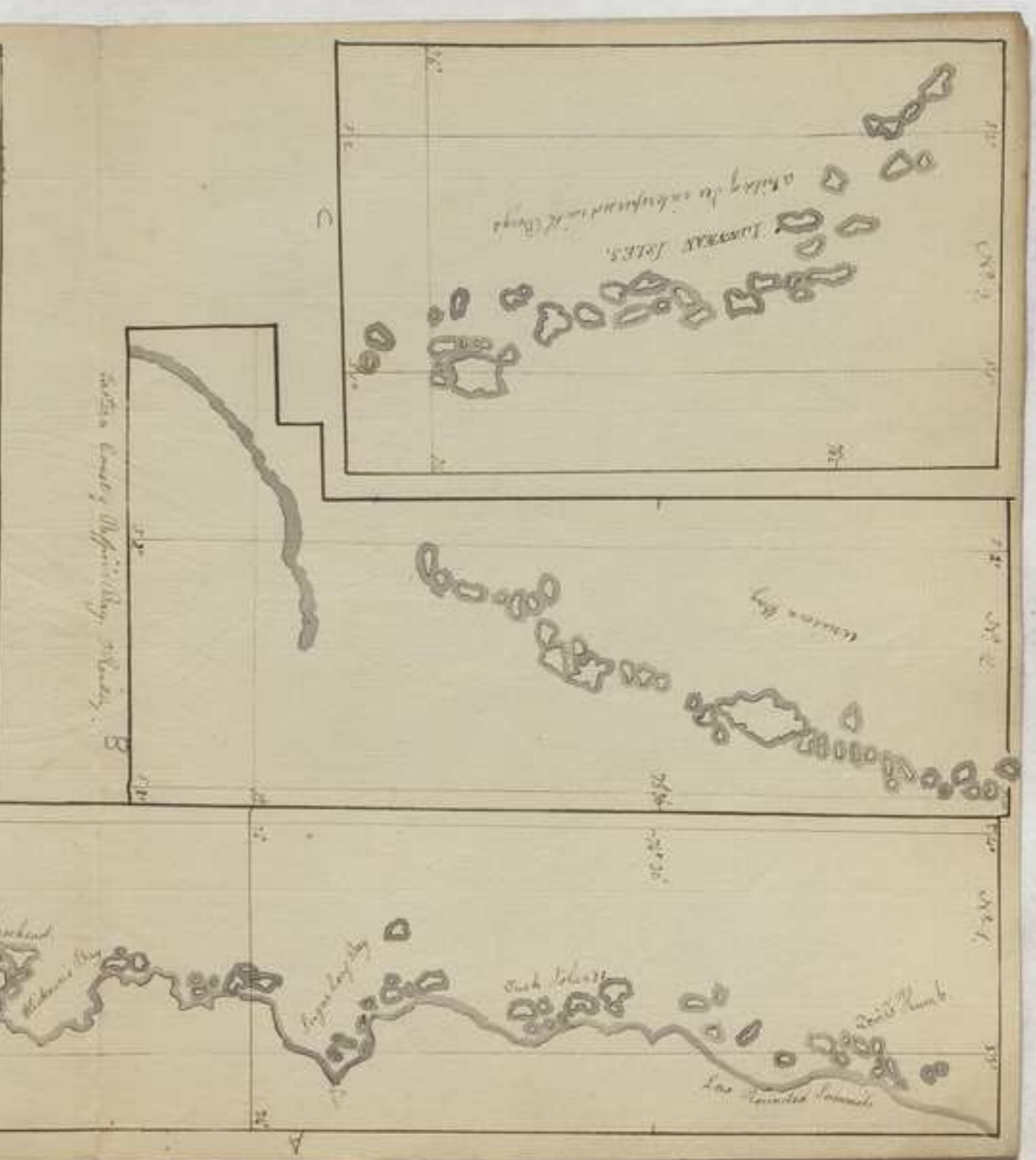
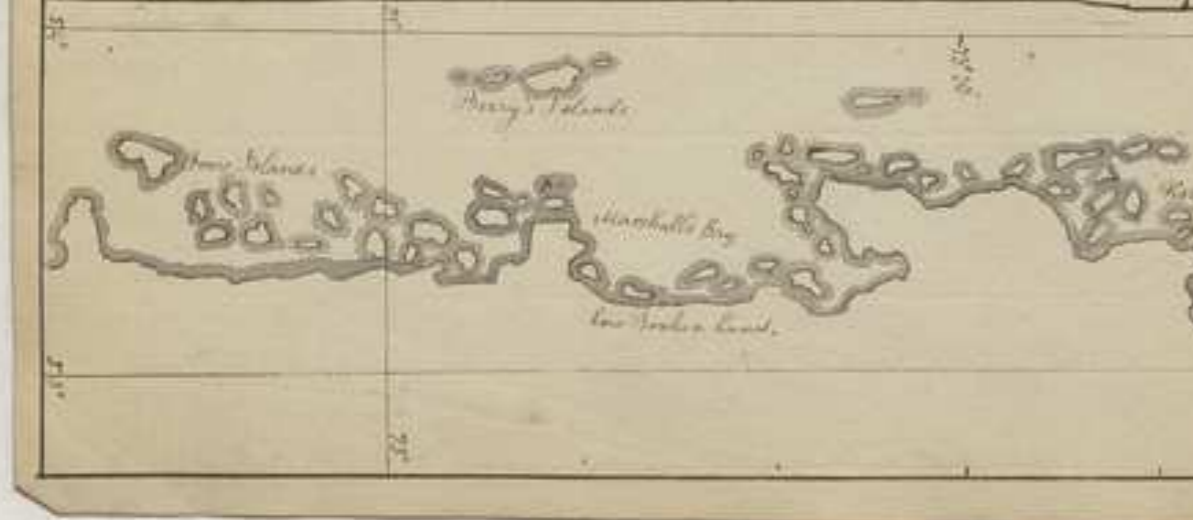


Handwritten notes in an oval, possibly describing the map's content or a specific location.



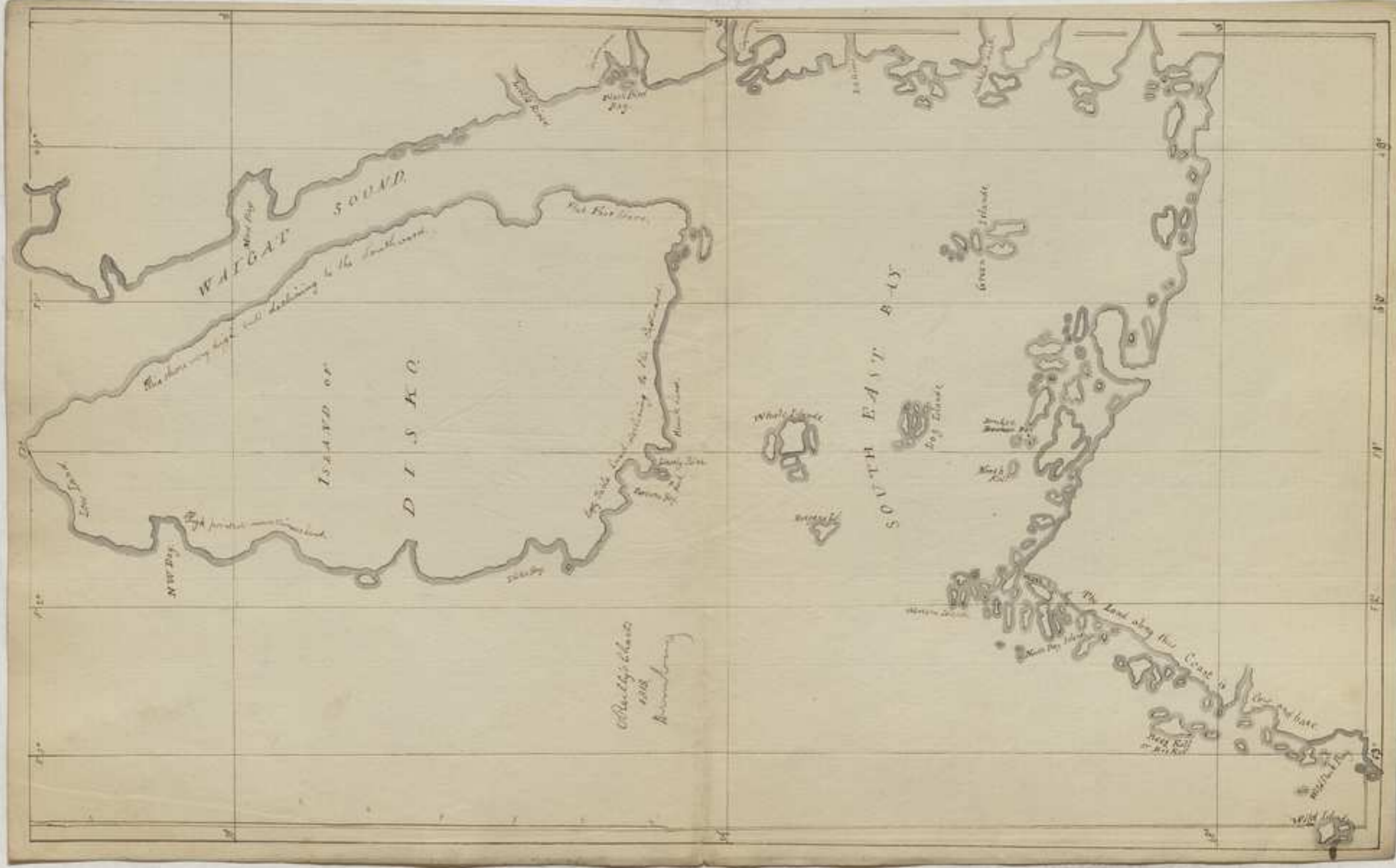
T.
519.8
G326

Handwritten text in an oval, possibly a title or a specific note related to the map.



SC MS 0203.109 A, B, C, D

92 E 9
8.6.5
L

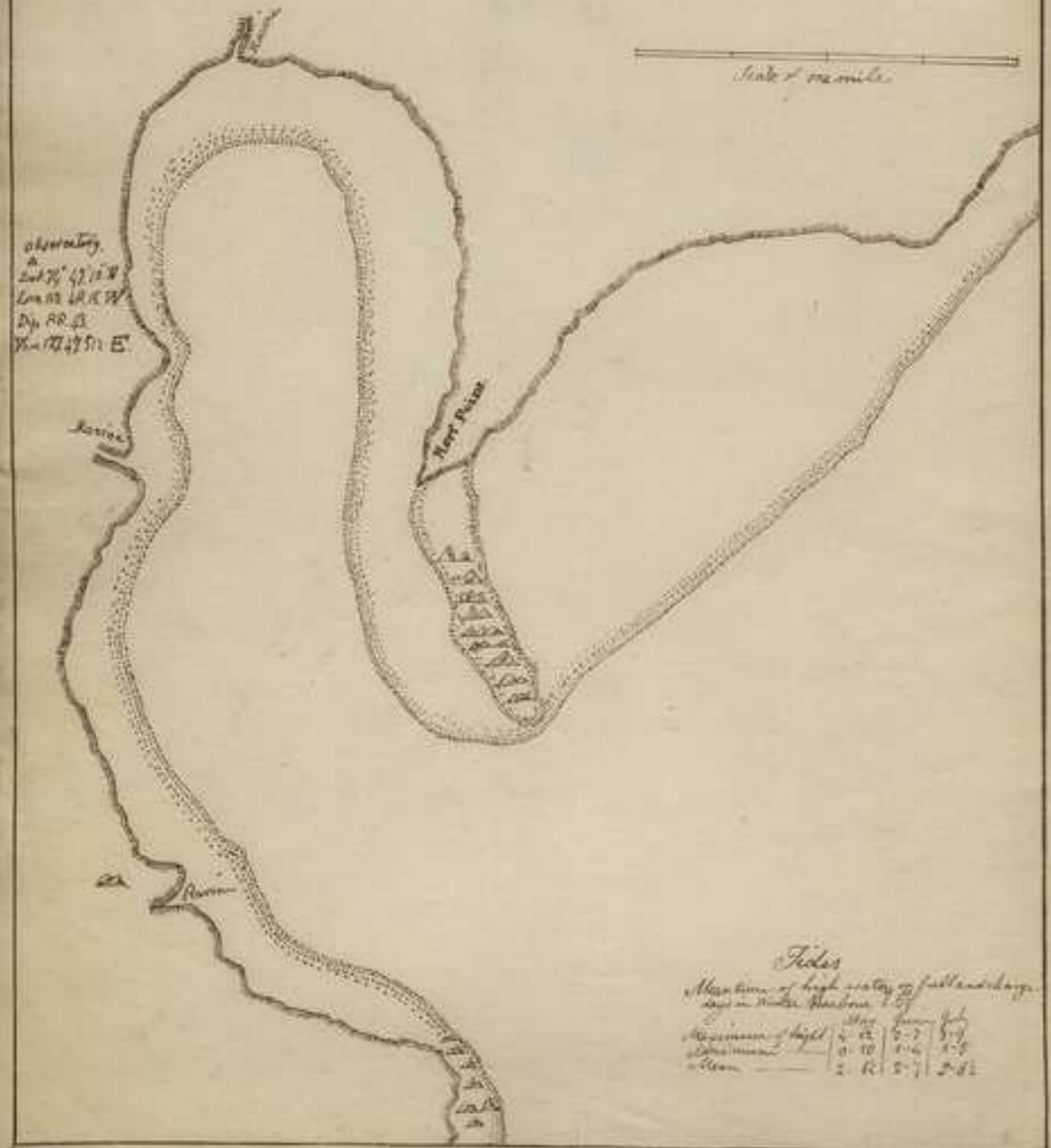


SC MS 0203.1.10
Greenland

6326
519.8
T

Winter Harbour,
White Island

Scale of one mile



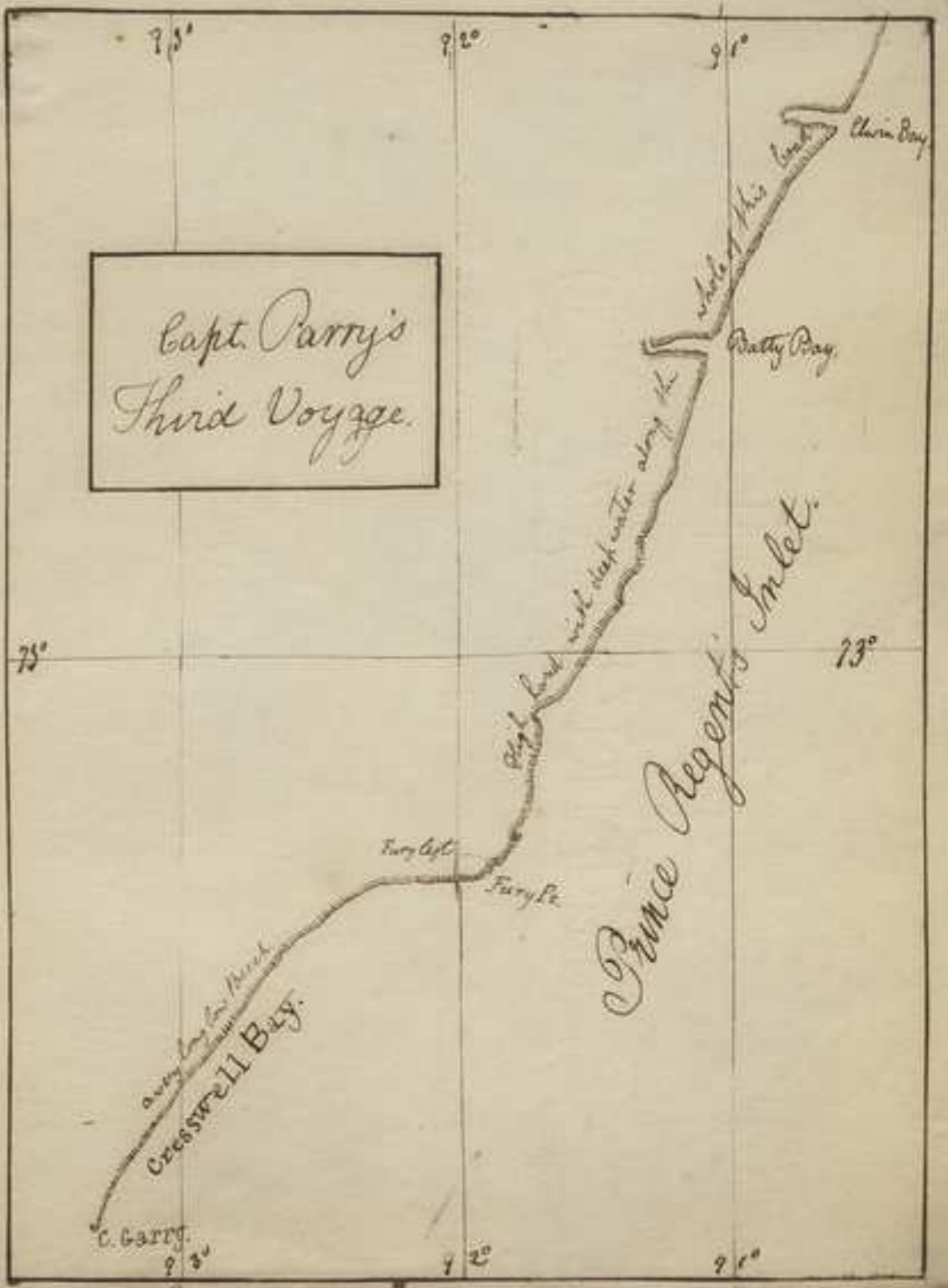
Observatory
Lat 74° 47' 10"
Long 18° 17'
By P.R.S.
18-1847 S. E.

Tides

Mean time of high water of full and change
and in winter tides 1847

	1847	1848	1849
Maximum of high	4 02	5 27	5 54
Minimum of high	0 10	1 46	2 13
Mean	2 06	3 37	4 04

Capt. Parry's
Third Voyage.



75°

73°

C. Garry
93°

92°

91°

75°

92°

91°

away long low beach
Cresswell Bay.

Fury Inlet

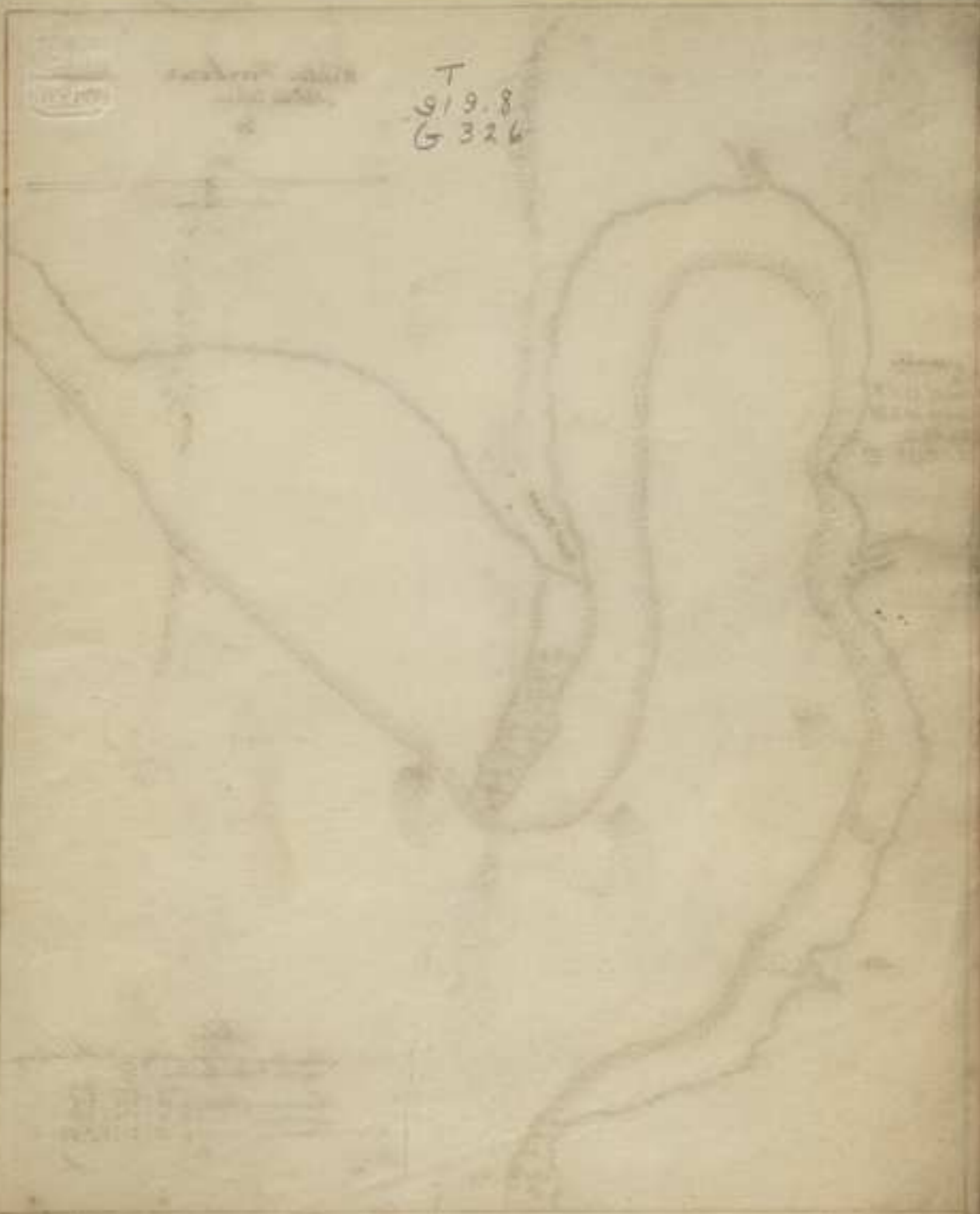
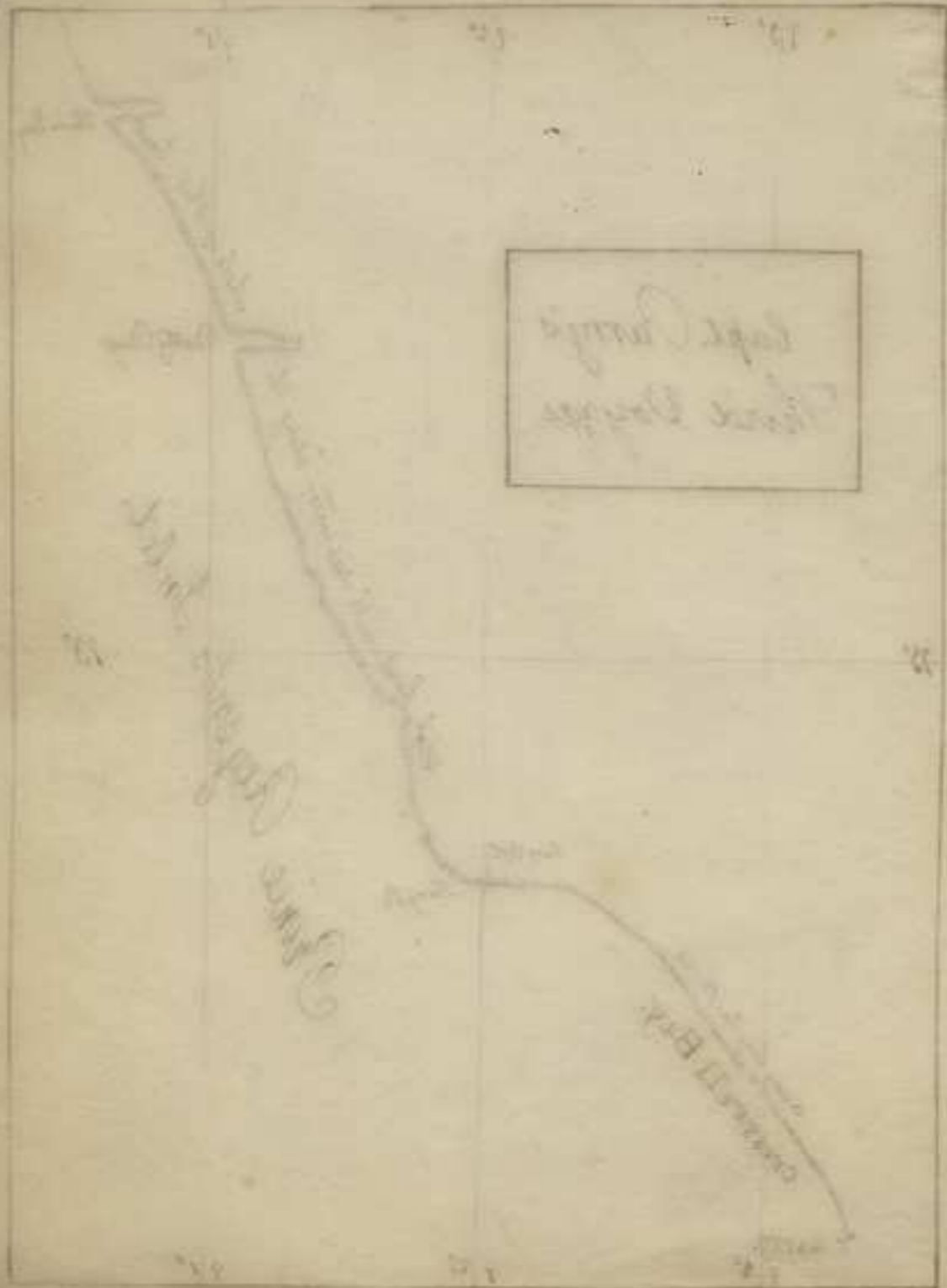
Fury Pt.

Prince Regent's Inlet.

Pratt's Bay

Whale of this land

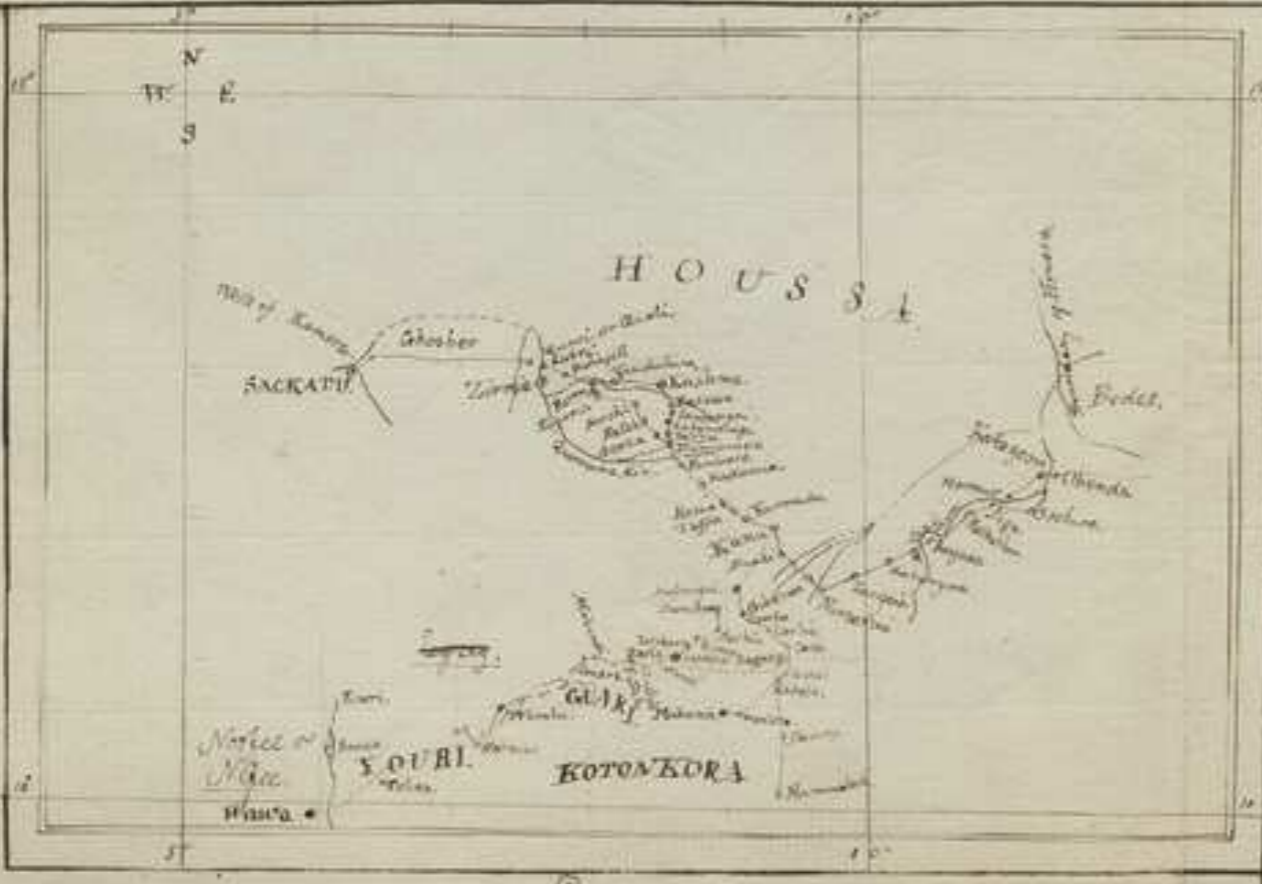
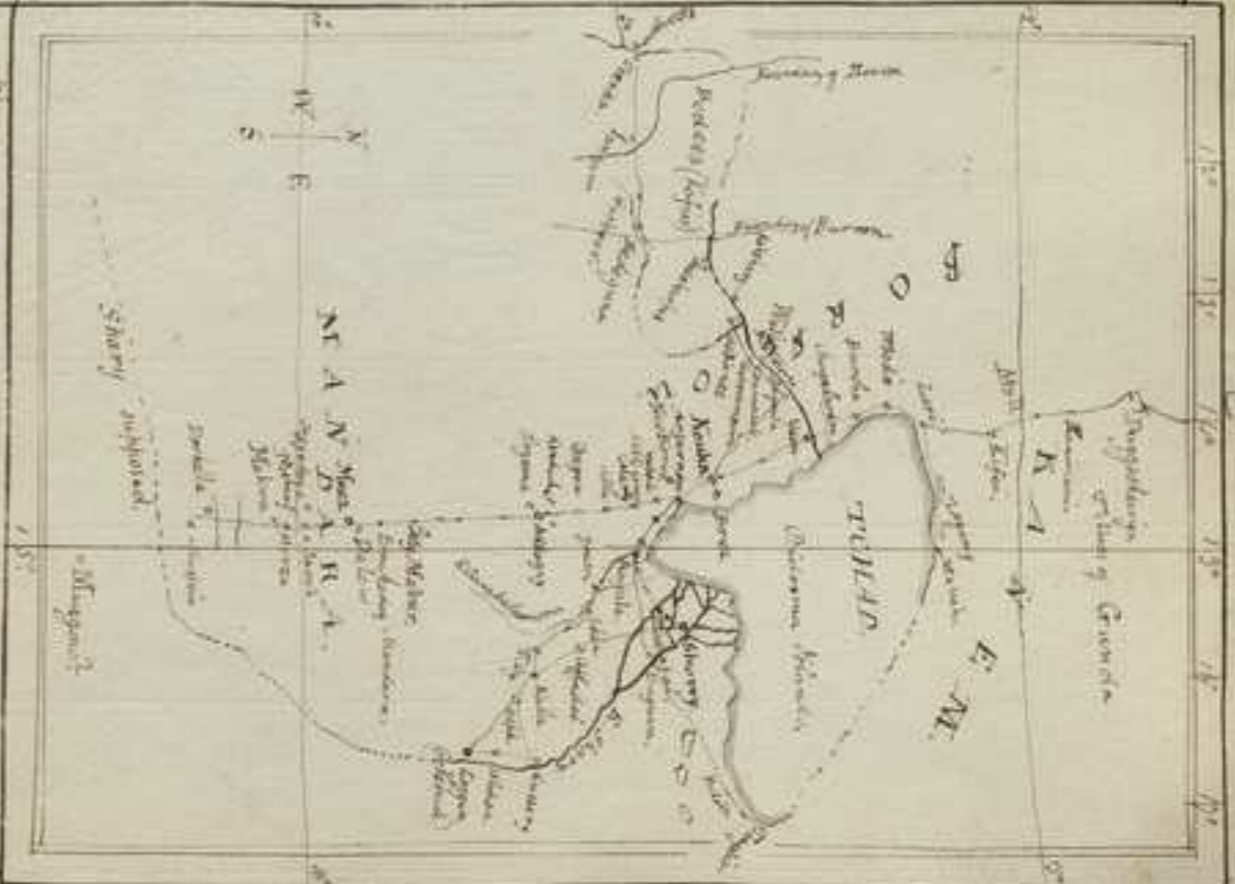
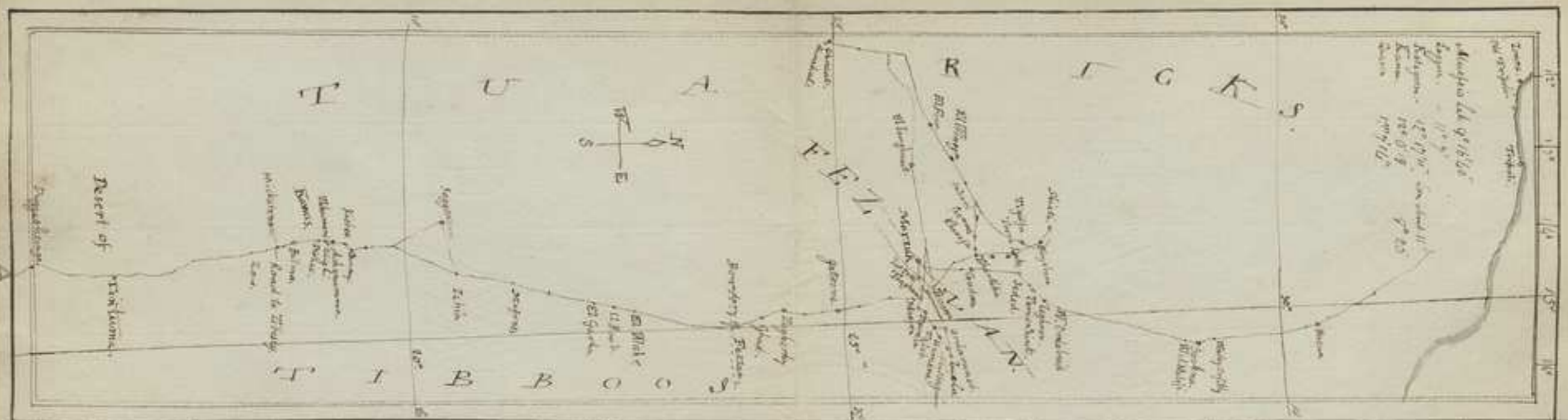
Cham Bay





SC MS 0203.1.12 A, B

T
319.8
G 326

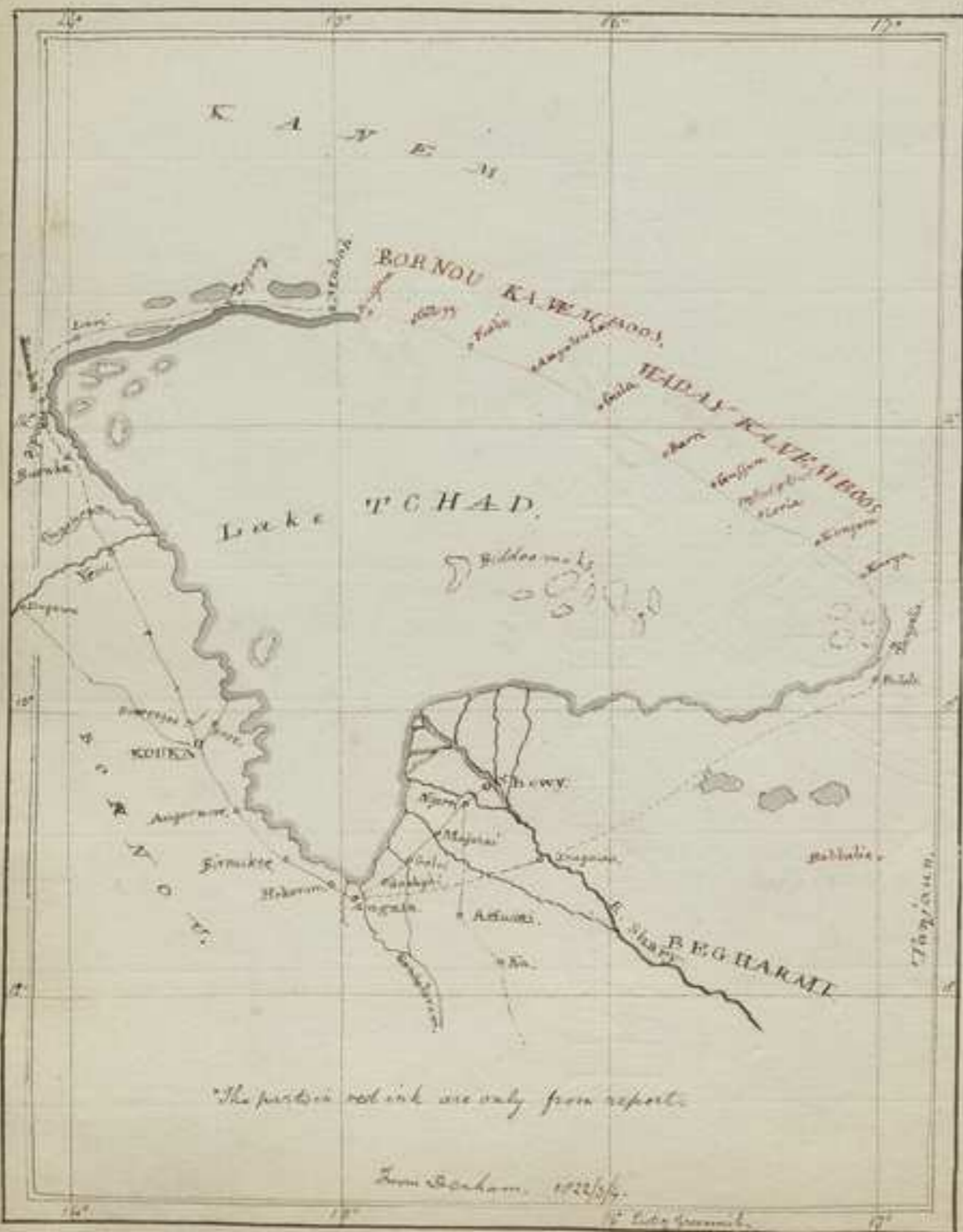


SC MS 0203.2.01 A, B, C

UNCLASSIFIED

Engineering Dept

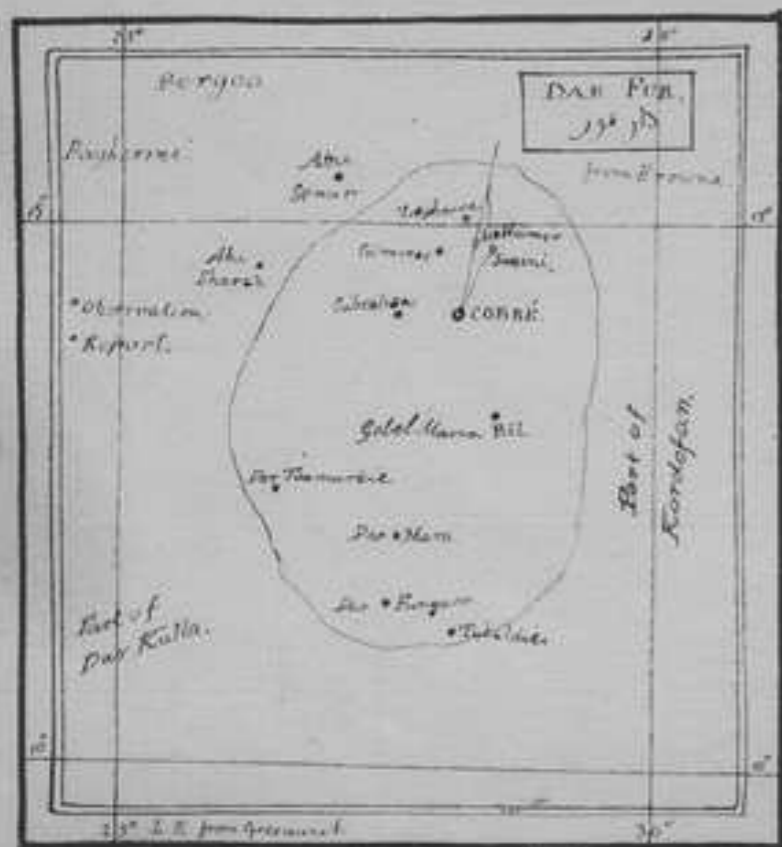
T
919.8
6326



SC MS0203 2.02

T
319.8
G326

Assut	27° 23' 40"	31° 24'	on the Nile.
Cherje	26° 23'	29° 40'	} on the Oasis
Mughess	25° 13'	29° 31'	
Shel	25° 35'	30° 10'	} on the Desert.
Selime	22° 15'	30° 15' 30"	
Lophia	20° 10' 30"		
Pinel-Matha	18° 8'	34° 4'	} on the Desert.
Zaghawa	15° 1'		
Lethimer	14° 50'	28° 17'	} on the Desert.
Cobbé	14° 11'	28° 8'	



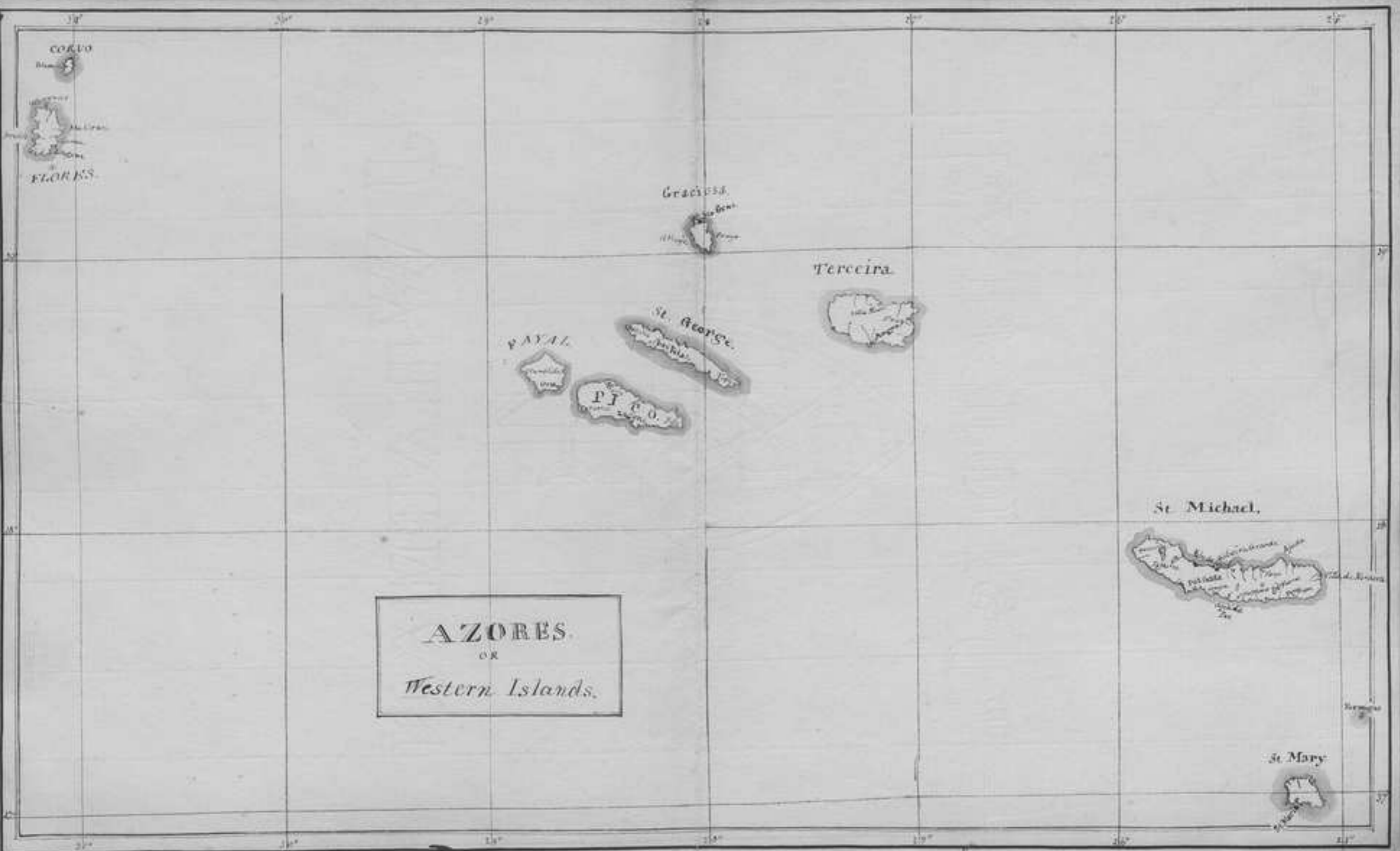
A



B

SC MS 0203.3.01 A+B

T =
919.8
6376



CORVO

FLORES

Graciosa

Terceira

PAYAL

St. George

PICO

St. Michael

AZORES
OR
Western Islands.

St. Mary

SC 1490203.3.02

T
319.8
G 326

1890
1890